

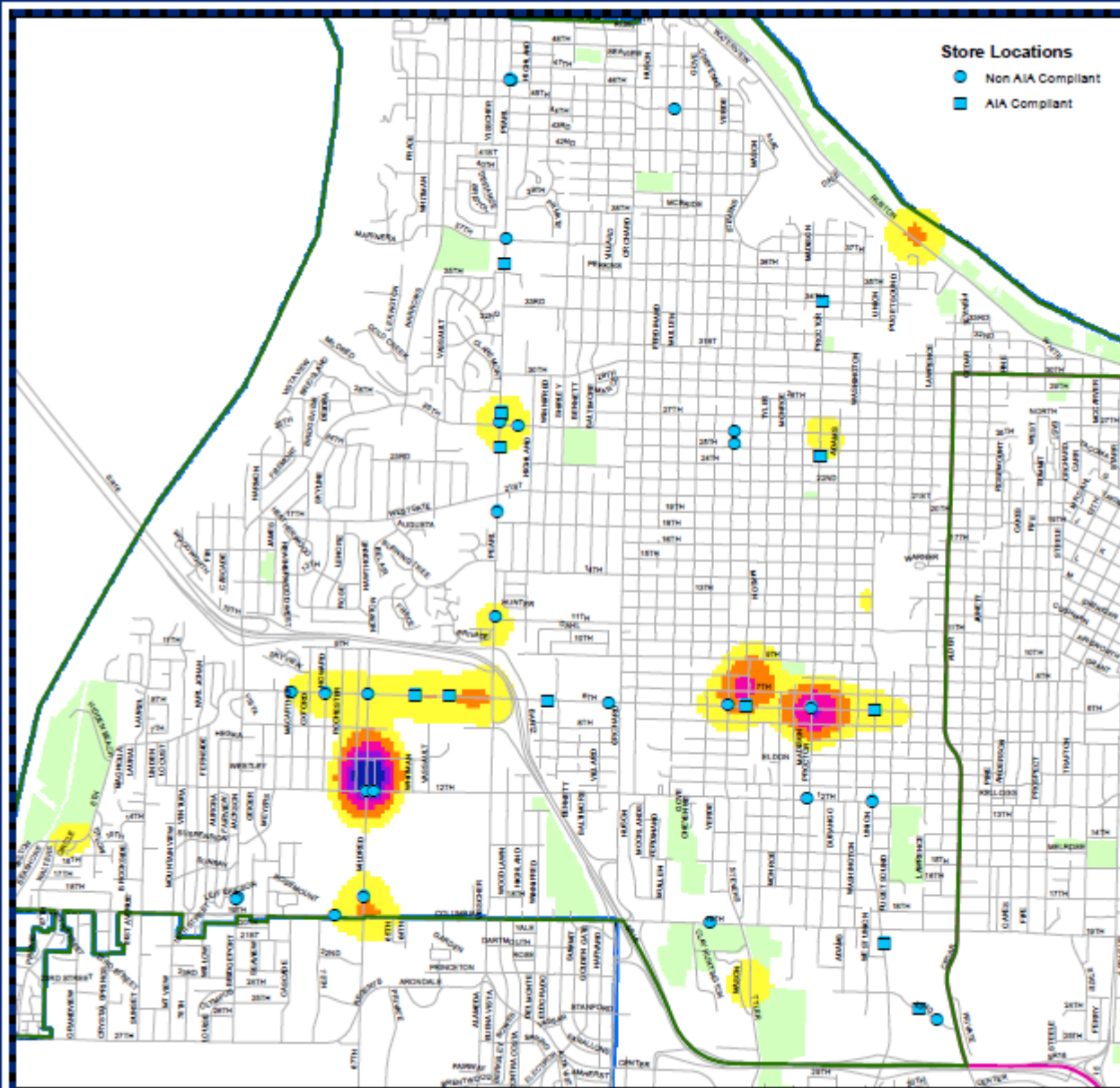
West End Alcohol Impact Area

City of Tacoma

Tacoma Police Department

**City Council Meeting
October 21, 2014
Ordinance #28253**





Call Density in the West End AIA

1 Jan 2003 to 30 Jun 2014

Legend

- West End AIA
- Downtown AIA
- Lincoln AIA
- Streets
- City Boundary
- Park Land

Call Density

1,835 Selected Calls for Service

- No or Lowest Density
- Low Density
- Low to Medium Density
- Medium Density
- Medium to High Density
- Highest Density
- City Boundary
- Park Land

Selected Call Types:

(1) Drunk in Public; (2) Liquor in Park;
 (3) Liquor Law Violation; (4) Minor in Possession; and (5) Urinate in Public

For the defined period, there were 1,835 selected CFS in the West End AIA.

Map Uses: Cell Size of 100; 1,056 Sq Ft Radius; Kernel Density; 6 Classifications of Equal Intervals.



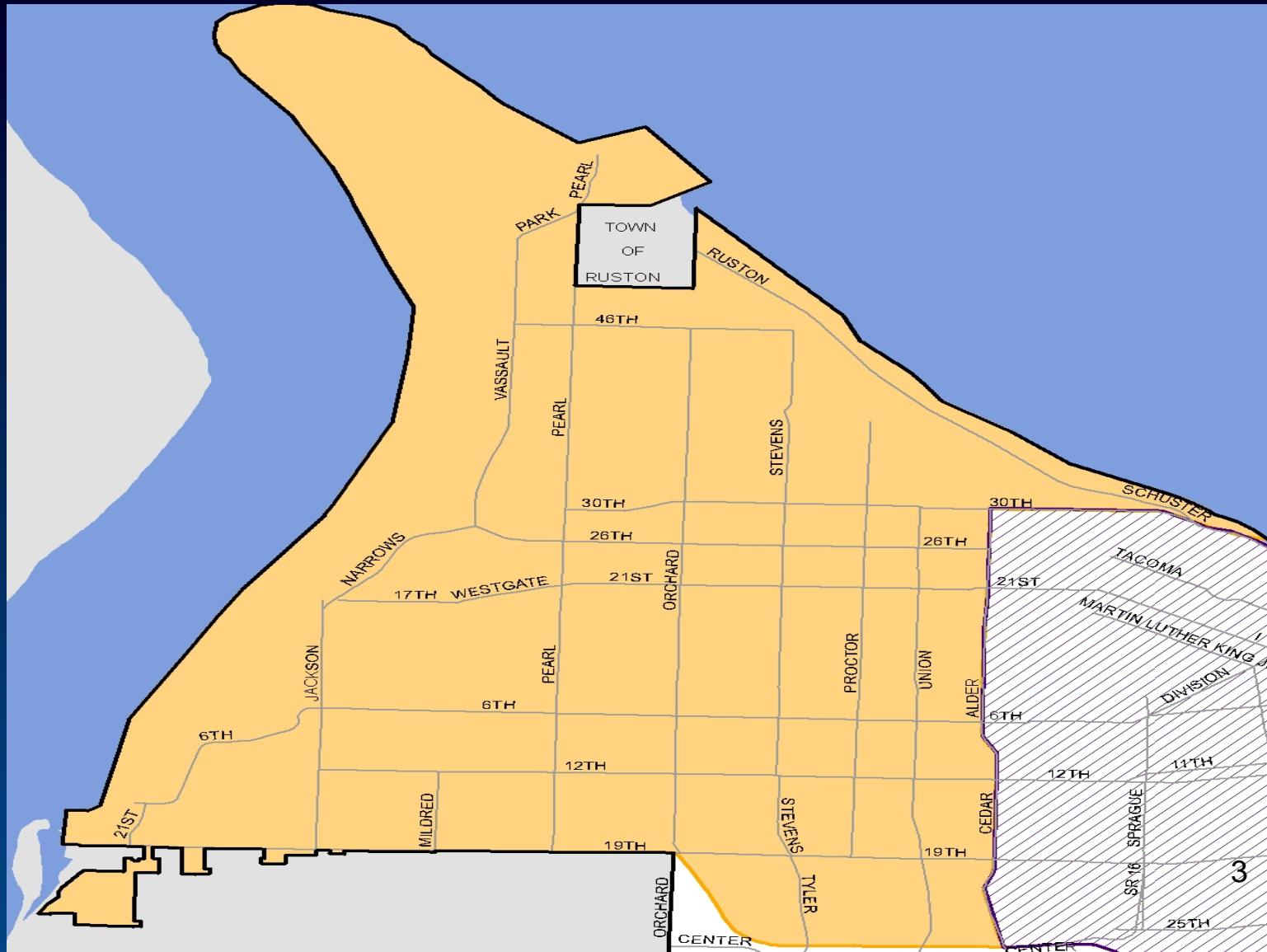
900 0 900 1800 2700
Foot

Tacoma
Police Department
Crime Analysis Unit

This drawing is neither a legally recorded map nor a survey and is not intended to be used as one. It is to be used for reference purposes only.

West End AIA – Voluntary Area Identified

The map displays the West End Area of Interest (AIA) in yellow, with the Town of Ruston highlighted in white. The town is bounded by Park Pearl, Ruston, and 46th. The surrounding area includes streets such as Vassault, Pearl, Stevens, 46th, 30th, 26th, 21st, 17th Westgate, 6th, 12th, 19th, Mildred, Jackson, Narrows, 21st, Orchard, Proctor, Union, Alder, Cedar, Tyler, Center, and Schuster. The map also shows the boundaries of Tacoma and Martin Luther King Jr. Division. A scale bar indicates 0 to 3 miles.



Alcohol Impact Study

Legend

Store Locations

● Non AIA Compliant

■ AIA Compliant

— Streets

■ Park Land

■ Revised West End AIA

■ Compliant West End AIA

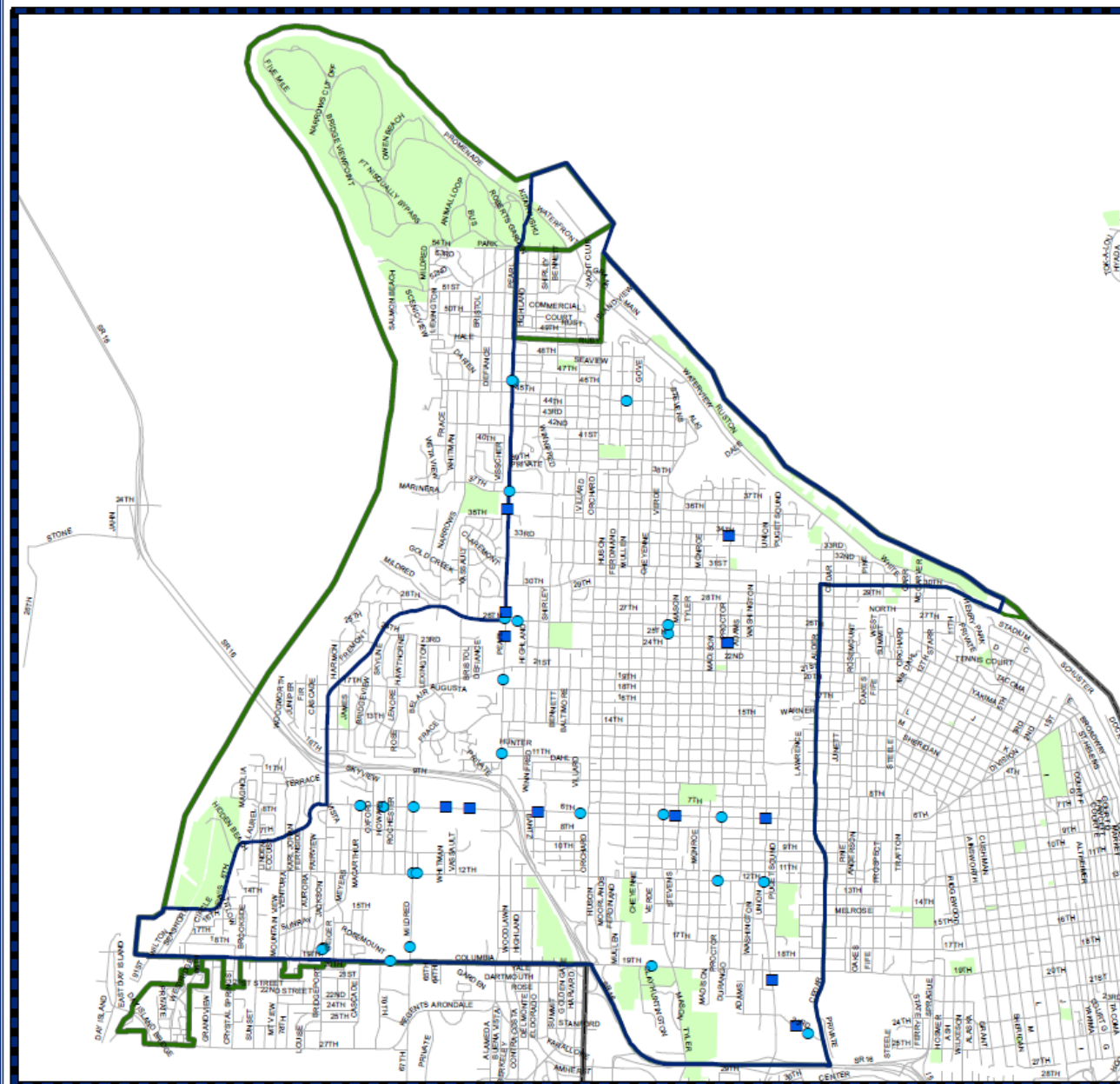
■ City Boundary



1250 0 1250 2500 3750
Feet

Tacoma Police Department Crime Analysis Unit

This drawing is neither a legally recorded map nor a survey and is not intended to be used as one. It is to be used for reference purposes only.



West End Alcohol Impact Area

City of Tacoma

Tacoma Police Department

**City Council Meeting
October 21, 2014
Ordinance #28253**

